



UNIVERSITAS INDONESIA
FAKULTAS TEKNIK

Gedung Dekanat Fakultas Teknik
Kampus UI Depok 16424
T. 62.21.7863504, 7863505, 78888430
F. 62.21.7270050
E. humas@eng.ui.ac.id
www.eng.ui.ac.id

Nomor : ND-0448/UN2.F4.DA/HML.03/2021
Lampiran : 1 (satu) lembar
Perihal : Permohonan Menjadi Narasumber

22 November 2021

Kepada Yth
Dr. Titin Fatimah, ST., M.Eng.
Departemen Arsitektur dan Perencanaan
Fakultas Teknik-Universitas Tarumanegara
Jakarta

Sehubungan dengan telah selesainya penyusunan buku 'Historic Urban Landscape Quick Scan Method: Handbook for Indonesian University Lecturers' yang telah Ibu ulas sebelumnya, maka bersama ini kami mohon kiranya Ibu berkenan untuk menjadi narasumber dalam acara peluncuran buku tersebut. Adapun kegiatan ini akan diselenggarakan pada:

Hari/Tanggal : Kamis, 25 November 2021
Waktu : 15.00-17.00 WIB
Tempat : Zoom online, link: bit.ly/LaunchHULQSMMethod

Adapun buku tersebut disusun dalam Bahasa Indonesia dan Inggris, dan acara peluncurannya akan dilaksanakan dalam Bahasa Inggris.

Besar harapan kami Ibu berkenan untuk dapat memberikan ulasan pada acara tersebut.

Demikian disampaikan dan atas kesediaan Ibu kami ucapkan terima kasih.

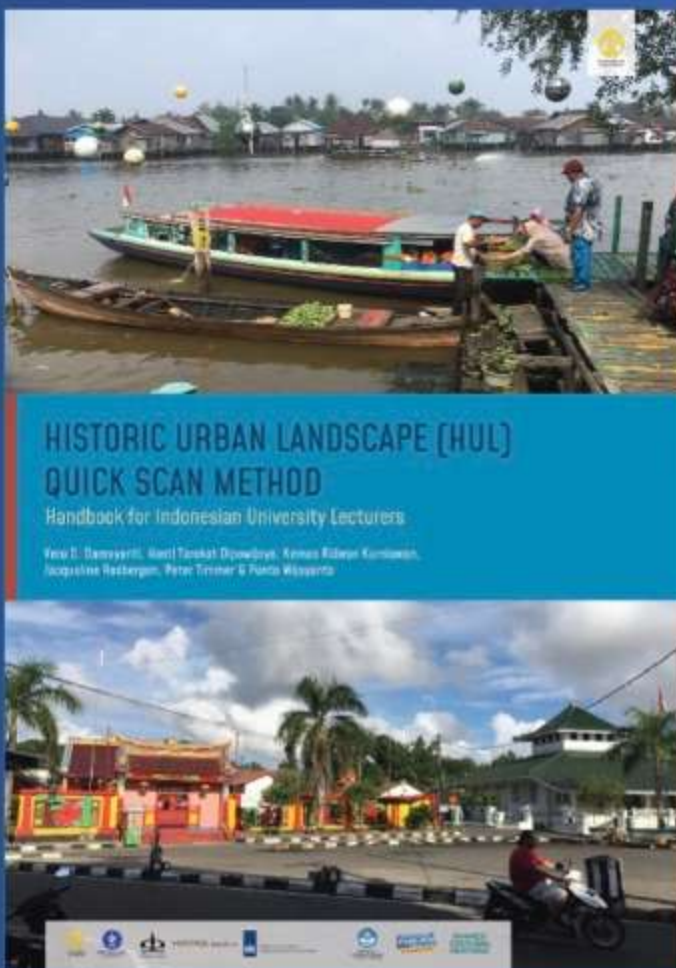
Ketua Tim Penyusun Handbook

Prof. Dr. Kemas Ridwan Kurniawan, S.T., M.Sc.
NIP197101281995121001

PROGRAMME

Book Launch of 'Historic Urban Landscape (HUL) Quick Scan Method: Handbook for Indonesian University Lecturers'
To Celebrate the 10th Anniversary of the UNESCO Recommendation on Historic Urban Landscape (2021)

Time	Programme	PIC
15.00-15.20	Introduction	Moderator: Hasti Tarekat D. (Heritage <i>hands-on</i>)
	Opening speech & remarks	<ul style="list-style-type: none">• Dean of Faculty of Engineering, Universitas Indonesia• Director for Learning and Student Affairs, Ministry of Education, Culture, Research and Technology, Republic of Indonesia• International Heritage Affairs, Cultural Heritage Agency of the Netherlands• Chief of Culture Unit, UNESCO Jakarta Office
	Taking collective picture session	Aditya Bayu (Universitas Indonesia)
15.20-16.00	Presentations	
	<ul style="list-style-type: none">• Indonesia in the context of the Historical Urban Landscape• The Quick Scan Method: the workshop model• Muntok case study• Banjarmasin case study	<p>Punto Wijayanto (Universitas Trisakti)</p> <p>Jacqueline Rosbergen & Peter Timmer (Cultural Heritage Agency of the Netherlands)</p> <p>Kemas Ridwan Kurniawan (Universitas Indonesia)</p> <p>Vera D. Damayanti (IPB University)</p>
16.00-16.30	Handbook reviews	<ul style="list-style-type: none">• Dr. Eng. Titin Fatimah, ST., M.Eng. (Department of Architecture and Planning, Faculty of Engineering, University of Tarumanegara, Jakarta)• Naniek Kohdrata, SP., MLA. (Landscape Architecture Study Program, Faculty of Agriculture, Udayana University, Bali)• Dr. Ir. Nurhayati, MSc. (Director of Educational Administration and Admission Management, IPB University)
16.30-16.55	Discussion	Moderator: Hasti Tarekat D. (Heritage <i>hands-on</i>)
16.55-17.00	Closing	Moderator: Hasti Tarekat D. (Heritage <i>hands-on</i>)



BOOK LAUNCH

Historic Urban Landscape (HUL) Quick Scan Method

Handbook for Indonesian University Lecturers

to Celebrate the 10th Anniversary of
the UNESCO Recommendation on Historic Urban Landscape (2021)

written by

Vera D. Damayanti, **Hasti** Tarekat Dipowijoyo, **Kemas** Ridwan Kurniawan,
Jacqueline Rosbergen, **Peter** Timmer & **Punto** Wijayanto

Remarks:

- Dr. Ir. Hendri D.S. Budiono, M.Eng. | Dean of Faculty of Engineering, Universitas Indonesia
- Prof. Aris Junaidi, Ph.D. | Director of Learning and Student Affairs, Ministry of Education and Culture, Research and Technology
- Drs. Jean-Paul Corten | Cultural Heritage Agency of the Netherlands
- Ms. Moe Chiba | Chief of Culture Unit, UNESCO Jakarta Office

Reviewers :

- Dr. Eng. Titin Fatimah, ST., M.Eng. | Department of Architecture and Planning, Faculty of Engineering, Universitas Tarumanagara, Jakarta
- Naniek Kohdrata, SP., MLA. | Landscape Architecture Study Program, Faculty of Agriculture, Universitas Udayana, Bali
- Dr. Ir. Nurhayati Arifin, MSc. | Director of Educational Administration and Admission Management, IPB University

Thursday, 25 November 2021 | 15.00-17.00 WIB (09.00-11.00 CET)

via Zoom: <https://bit.ly/LaunchHULQSMMethod>

Further Information : **Annisa** | +62 812-2012-010



HERITAGE *hands-on*



Cultural Heritage Agency
Ministry of Education, Culture and Science



Kampus
Merdeka
INDONESIA JAYA

SHARED
CULTURAL
HERITAGE



In celebrating the 10th Anniversary of the
UNESCO Recommendation on Historic Urban
Landscape, this certificate is presented to

Dr. Eng. Titin Fatimah, ST., M.Eng.

as REVIEWER in the book launching event of

***Historic Urban Landscape (HUL) Quick Scan Method:
Handbook for Indonesian University Lecturers***

on 25th November 2021

Kemas Ridwan Kurniawan

Dept. of Architecture,
Universitas Indonesia

Jacqueline Rosbergen

Cultural Heritage Agency
of the Netherlands (RCE)

SUPPORTED BY



HERITAGE *hands-on*

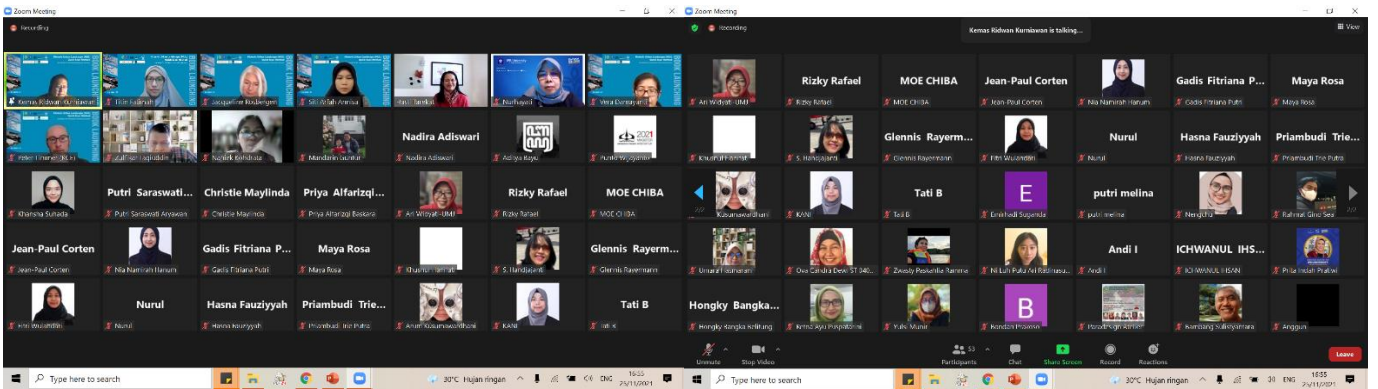
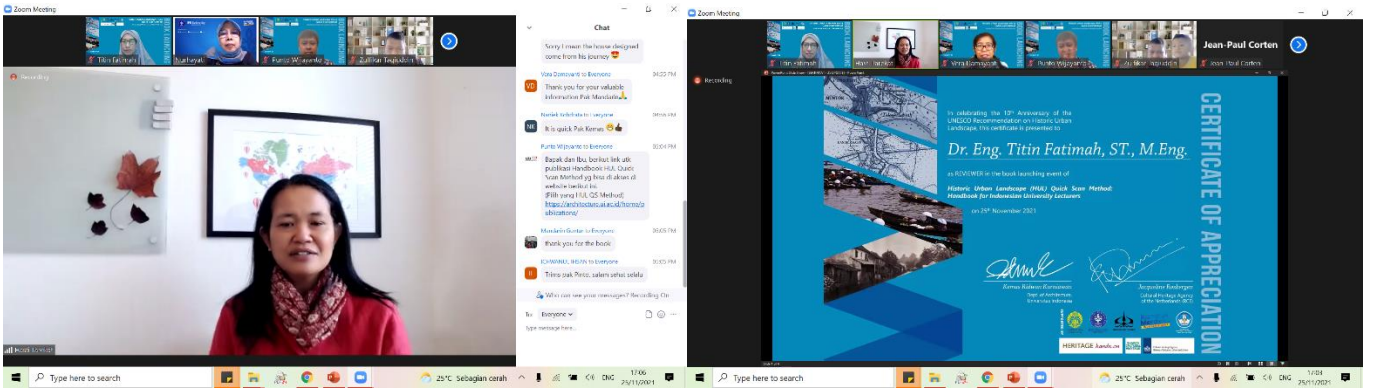
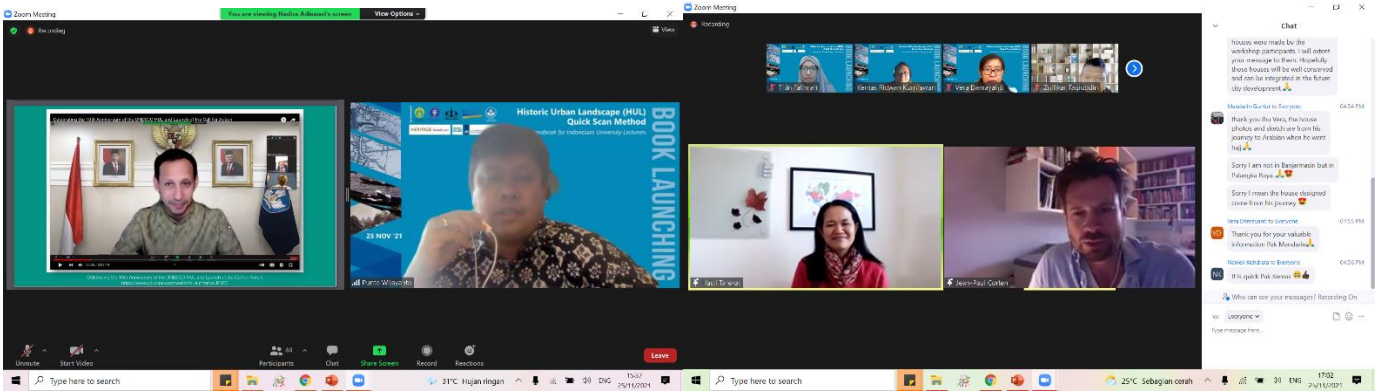
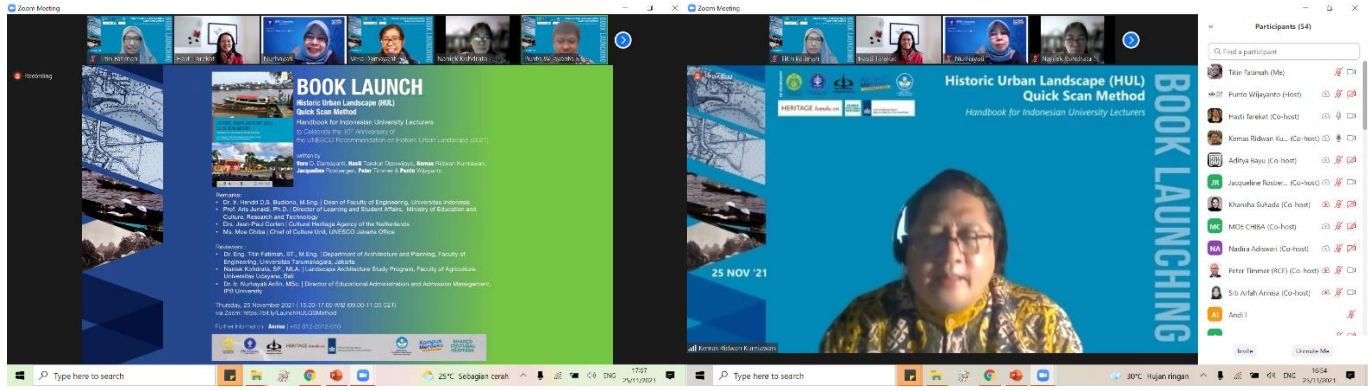
SHARED
CULTURAL
HERITAGE



Cultural Heritage Agency
Ministry of Education, Culture and Science

CERTIFICATE OF APPRECIATION

DOKUMENTASI KEGIATAN



A Short Note on

HISTORIC URBAN LANDSCAPE (HUL) QUICK SCAN METHOD


Handbook for Indonesian University Lecturers

Vera D. Damayanti, Hasti Tarekat Dipowijoyo, Kemas Ridwan Kurniawan,
Jacqueline Rosbergen, Peter Timmer & Punto Wijayanto



by: Titin Fatimah

Dept. of Architecture and Planning,
Faculty of Engineering, Universitas Tarumanagara
Email: titinf@ft.untar.ac.id



1

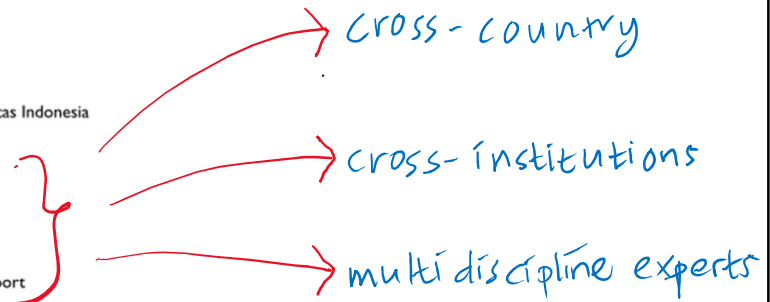
HISTORIC URBAN LANDSCAPE (HUL) QUICK SCAN METHOD

Handbook for Indonesian University Lecturers

Published by:
Department of Architecture, Faculty of Engineering, Universitas Indonesia
Kampus UI Depok 16424, Indonesia

In collaboration with:
Universitas Indonesia (UI), Jakarta
IPB University, Bogor
Universitas Trisakti, Jakarta
Heritage *hands-on*, Amsterdam
Cultural Heritage Agency of the Netherlands (RCE), Amersfoort

Authors:
Vera D. Damayanti, Hasti Tarekat Dipowijoyo, Kemas Ridwan Kurniawan, Jacqueline Rosbergen, Peter Timmer,
Punto Wijayanto



2

Prologue (p. iv)


“The HUL Quick Scan Method in this handbook seek to become an alternative for lecturers from relevant majors in conducting learning tools. The handbook also offers an interdisciplinary approach to conduct programmes or activities relevant to civilisation challenges (industry 4.0 and society 5.0) and aligns with higher education national policy, ‘Merdeka Belajar Kampus Merdeka (MBKM)’, or the emancipated learning spirit. MBKM encourages students to choose multiple pathways to develop their competencies with flexible learning (informed self-directed learning) and envisions the lecturer as a co-pilot in the creative and innovative learning journey. The handbook can be a reference for project-based and collaborative learning, also giving students more opportunities for off-campus learning activities.”

Aris Junadi
Director for Learning and Student Affairs,
Directorate General of Higher Education
Ministry of Education, Culture, Research and Technology
Republic of Indonesia

3


HUL Quick Scan Method workshops

2018 in Muntok, Bangka Belitung



Authors: Hasti Tarekat Dipowijoyo, Kemas Ridwan Kurniawan, Jacqueline Rosbergen, Peter Timmer, Ponto Wijayanto
Cultural Heritage Agency of the Netherlands,
Amersfoort 2018
ISBN/EAN: 978-90-5799-332-9


2019 in Banjarmasin, South Kalimantan



Authors: Vera D. Damayanti, Hasti Tarekat Dipowijoyo, Jacqueline Rosbergen, Peter Timmer, Ponto Wijayanto
Cultural Heritage Agency of the Netherlands,
Amersfoort 2020
ISBN/EAN: 78-90-5799-333-6



Dissemination of the workshops' result



Universitas Indonesia (UI), IPB University, Universitas Trisakti, Heritage hands-on and the RCE produced this handbook for Indonesian university lecturers.

4

Objective HUL Quick Scan

The HUL Quick Scan Method should be regarded as a **participatory activity model** in the fields of cultural heritage and sustainable development. **The primary goal is to inspire.** It is an exercise, above all, that **puts HUL's way of thinking into practice and makes it concrete.** Its practical approach makes it possible to create an overview of what the most significant tangible and intangible heritage assets are, the challenges and opportunities, what needs to be done and especially to determine (and fairly quickly at that) what might be possible to do. Its purpose is to generate a vision and proposals on conservation and development on an urban and/or regional scale, creating future perspective and a basis for future development. By doing so, it aims **to create an attractive 'horizon' and encourage people to implement the HUL approach** or work in accordance with its paradigm.



Figure C.2. Key principles of the HUL Quick Scan Method.

5

The Steps of HUL Quick Scan Method

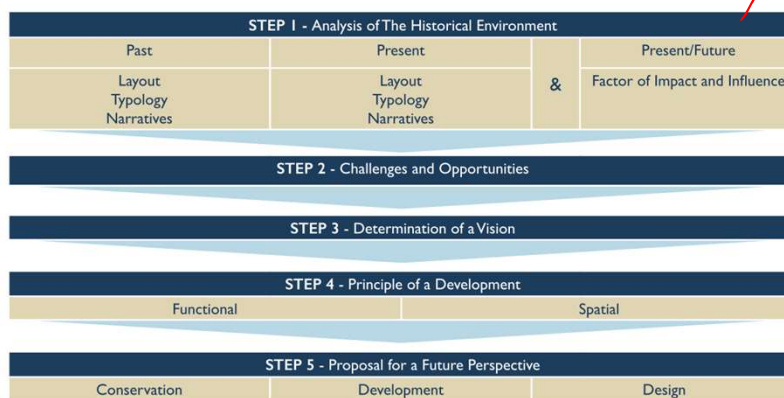



Figure C3. The five steps of the HUL Quick Scan Method.

clear step by step

easy to follow



6

Workshop Process

Dos and Don'ts

- Although it may be extremely fascinating from a historical and architectural point of view, don't get lost in analysing the site. Monitor this process. Remember that it is a quick scan and an exercise in analysing, not an extensive survey or dissertation.
- Avoid jumping directly to solutions (step 5), but follow the steps carefully. They are interrelated with the aim to achieve a result that is well founded and solidly substantiated.
- Consider stakeholders and residents as essential to involve. Their knowledge and experiences are crucial for realising a workable and fruitful result, and involving them can unlock human capital for possible implementation after the workshop.
- Always contemplate from a holistic point of view. Urban sites are never isolated entities but are part of a larger context and systems that include the entire city and beyond.
- Keep it integrated! Proposals on tourism, for example, which do not include the social needs of residents and their wishes, or environmental issues, to name another, are not in accordance with HUL's paradigm.
- Visualisation is extremely important to deliver a message and evoke inspiration. Photos, videos, drawings and maps are essential to underline, explain and illustrate ideas.
- An integrated method requires an interdisciplinary approach. Involve, next to urban, architectural and historical disciplines, for example, social, economic or political disciplines.

This handbook provides a complete practical guidance for university lecturers to carry out a HUL Quick Scan activities in various heritage area in Indonesia. Hopefully it will give good contribution for the implementation of HUL approach in the heritage conservation in Indonesia.

The workshop process




Figure E.1. The workshop process of the HUL Quick Scan Method.

7

CONGRATULATIONS!



8